
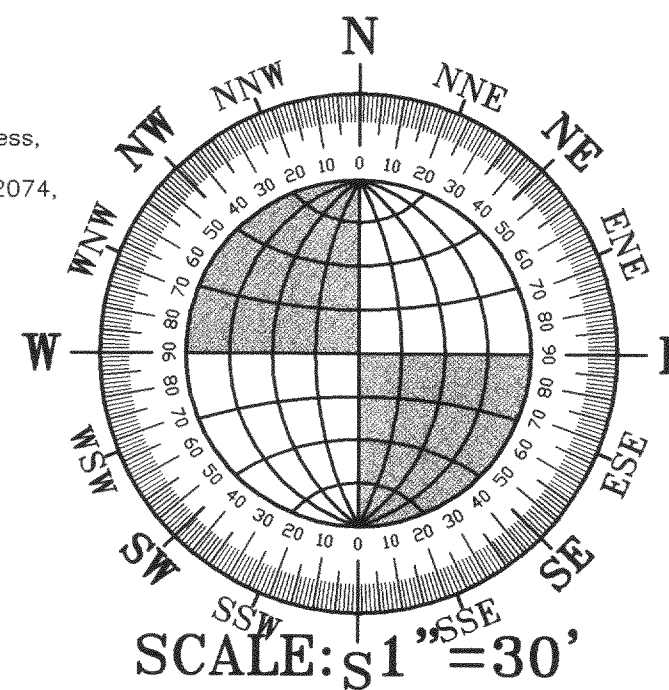

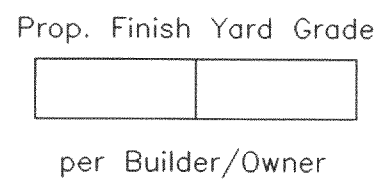


Survey No. 020208
Trustway Homes
Phil and Janice Virga



LANDCRAFT SURVEY AND ENGINEERING, INC.

REGISTERED LAND SURVEYORS AND CIVIL ENGINEERS

2077 South 116th Street, West Allis, WI 53227

PH. (414) 604-0674 FAX (414) 604-0677

LANDCRFT@EXECPC.COM

I HEREBY CERTIFY THAT I HAVE SURVEYED THE ABOVE DESCRIBED PROPERTY AND THAT THE ABOVE MAP IS A TRUE REPRESENTATION THEREOF AND SHOWS THE SIZE AND LOCATION OF THE PROPERTY. ITS EXTERIOR BOUNDARIES, THE LOCATION OF ALL VISIBLE STRUCTURES AND DIMENSIONS OF ALL PRINCIPAL BUILDINGS THEREON, BOUNDARY FENCES, APPARENT EASEMENTS AND ROADWAYS AND VISIBLE ENCROACHMENT, IF ANY.

THIS SURVEY IS MADE FOR THE EXCLUSIVE USE OF THE PRESENT OWNERS OF THE PROPERTY, AND ALSO THOSE WHO PURCHASE, MORTGAGE, OR GUARANTEE THE TITLE THERETO WITHIN ONE (1) YEAR FROM THE DATE HEREOF.

SIGNED 
William R. Henrichs, Registered Land Surveyor S-2419

NOTE: Proposed finished yard as shown on this drawing is a suggested grade and should be verified by the owner and/or the builder and approved by the building inspector. Erosion control measures are suggested and must be verified/adjusted by the builder and/or building inspector based on site conditions.